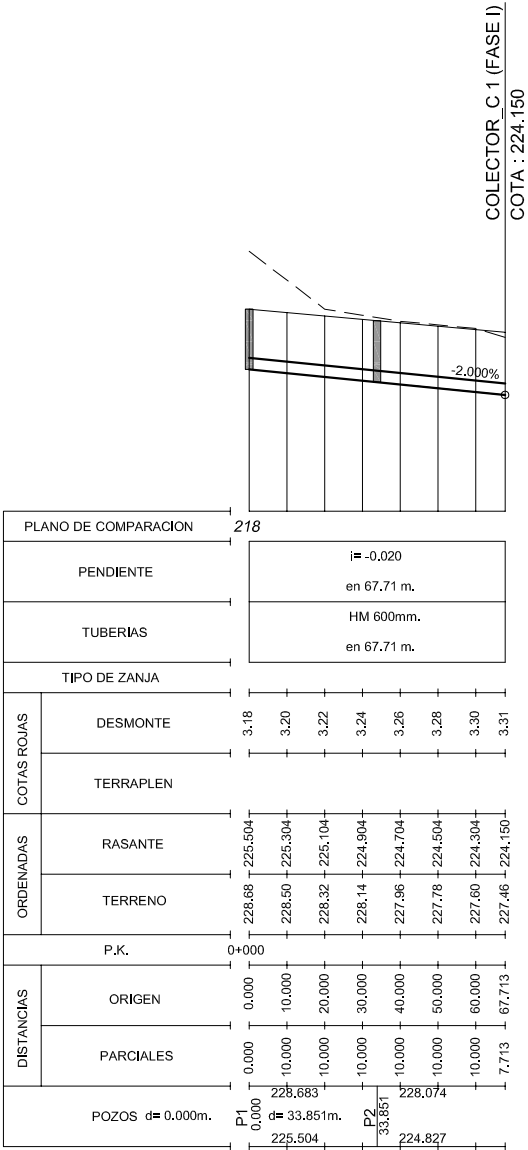
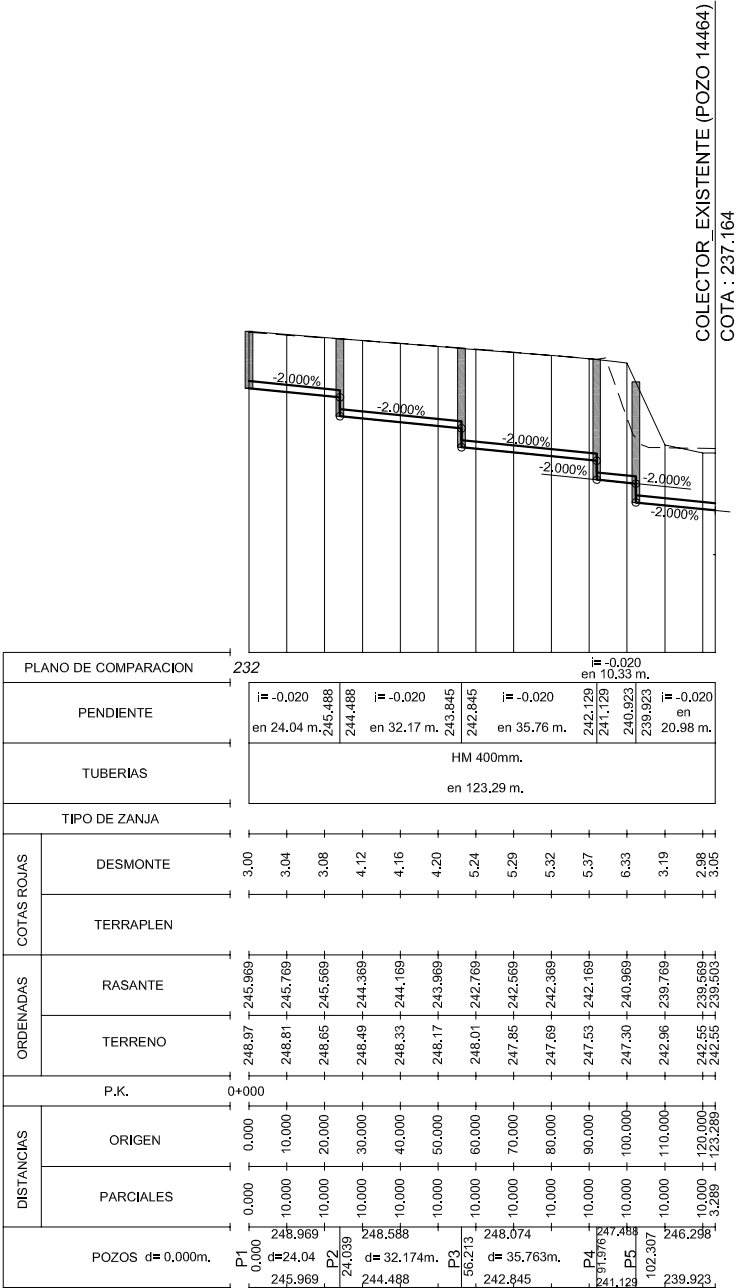


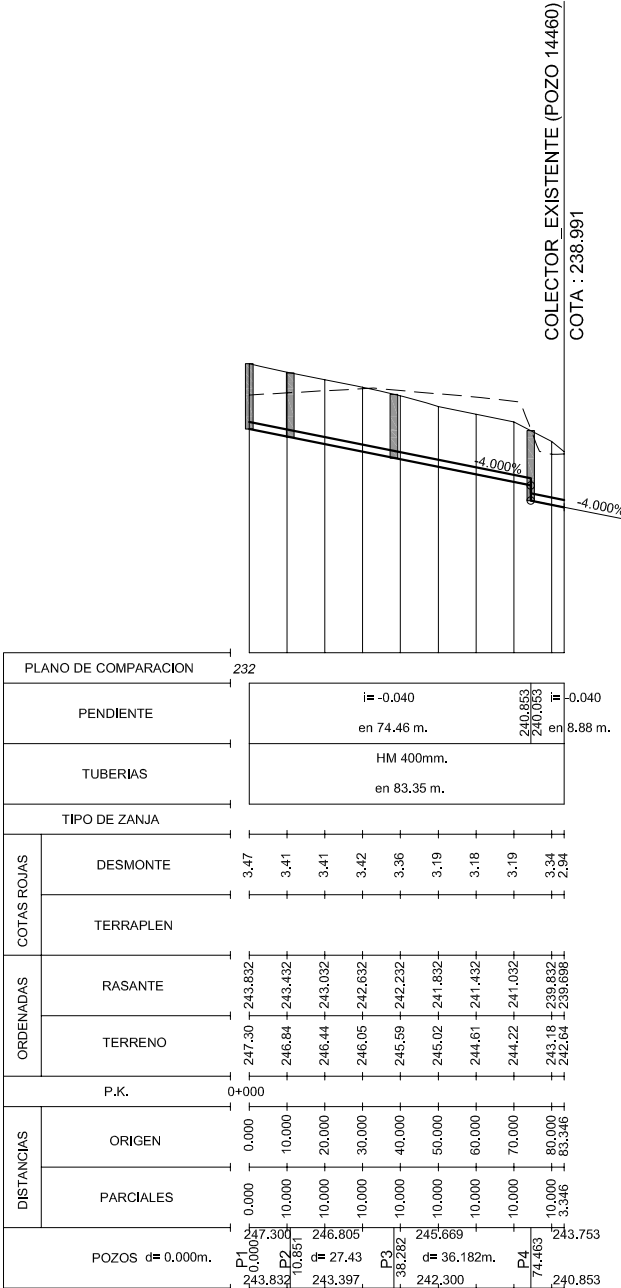
[Server\TRABAJO\AZAR464\_CORREDOR\_VERDE\_FASE2\vigentes\Planos\12\_SANEAMIENTO\CV2\_12\_03\_PERF\_LONG.dwg, 07/11/2008 9:55:12, Administrador, Adobe PDF, A3, 1:1, Rosaura



COLECTOR K9 - EJE 27



COLECTOR F - EJE 28



COLECTOR G - EJE 29

LEYENDA

- TERRENO NATURAL
- ===== TERRENO ( VIARIO )
- ===== RASANTE

