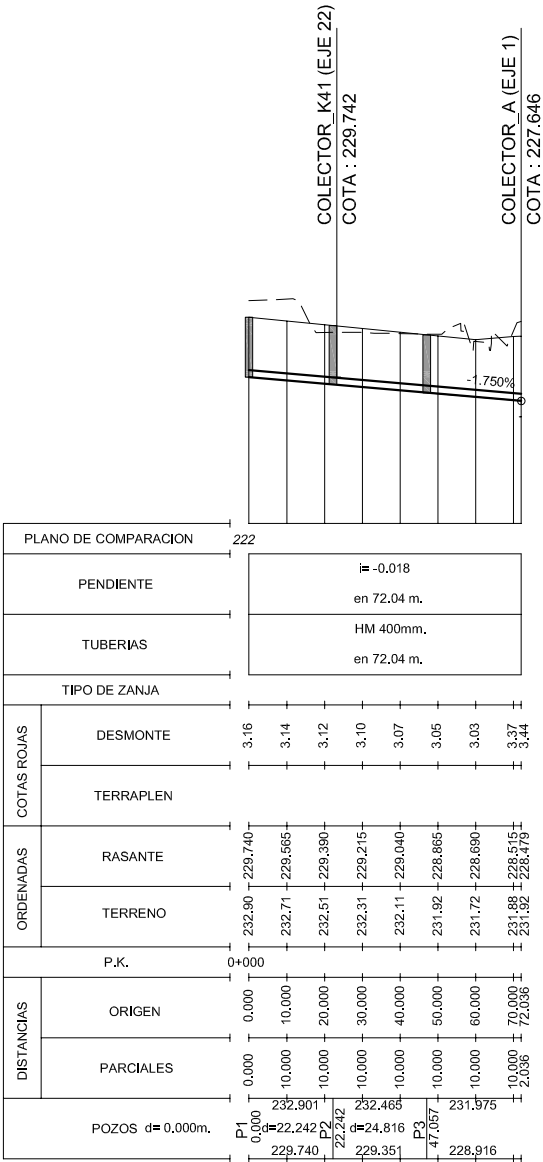
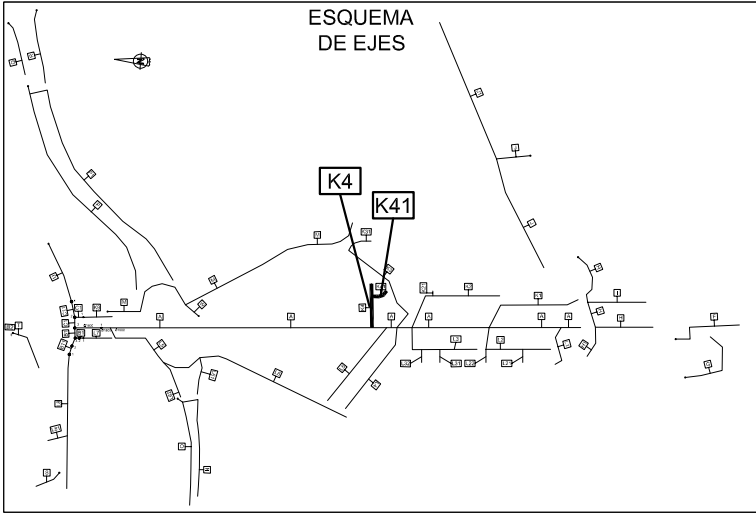


\\Server1\TRABAJOS\AZAR464_CORREDOR_VERDE_FASE2\Vigentes\Planos\12_SANEAMIENTO\CV2_12_03_PERF_LONG.dwg, 07/11/2008 9:54:16, Administrador, Adobe PDF, A3, 1:1, Rosaura

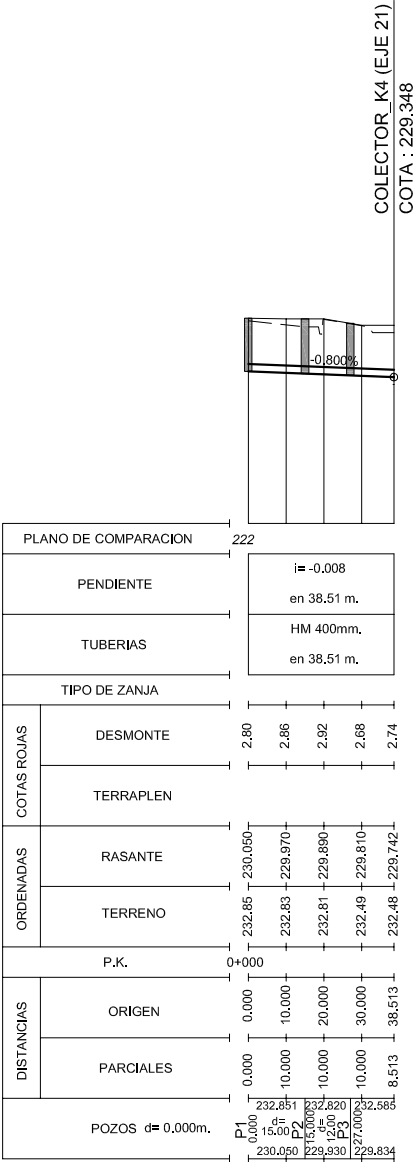
LEYENDA

- TERRENO NATURAL
- ===== TERRENO (VIARIO)
- ===== RASANTE

ESQUEMA
DE EJES



COLECTOR K4 - EJE 21



COLECTOR K41 - EJE 22