EJE 5

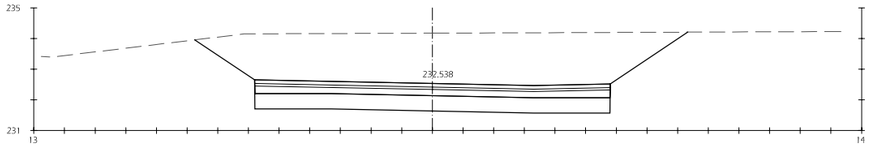

Pk=0+000

S. FIRME = 4.76 m2.
S. D_TIERRA = 33.04 m2.
S. SUELO_SEL_1 = 5.79 m2.

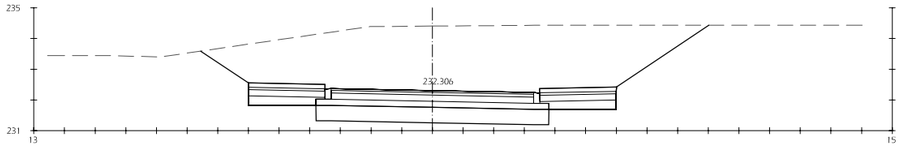

Pk=0+010

S. FIRME = 7.36 m2.
S. D_TIERRA = 38.51 m2.
S. SUELO_SEL_1 = 3.79 m2.

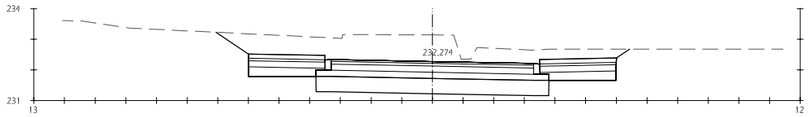

Pk=0+020

S. FIRME = 7.36 m2.
S. D_TIERRA = 18.54 m2.
S. SUELO_SEL_1 = 3.79 m2.

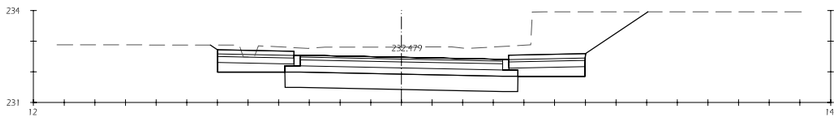

Pk=0+040

S. FIRME = 7.36 m2.
S. D_TIERRA = 17.68 m2.
S. SUELO_SEL_1 = 3.79 m2.



Pk=0+060

S. FIRME = 7.37 m2.
S. D_TIERRA = 10.34 m2.
S. SUELO_SEL_1 = 3.80 m2.
S. TERRAPLEN = 0.14 m2.

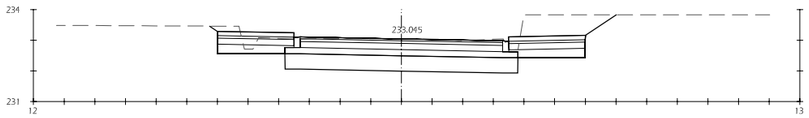

Pk=0+080

S. FIRME = 7.36 m2.
S. D_TIERRA = 12.38 m2.
S. SUELO_SEL_1 = 3.79 m2.

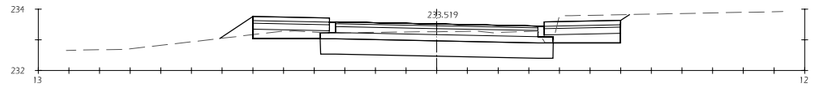

Pk=0+100

S. FIRME = 7.37 m2.
S. D_TIERRA = 8.23 m2.
S. SUELO_SEL_1 = 3.79 m2.
S. TERRAPLEN = 0.32 m2.

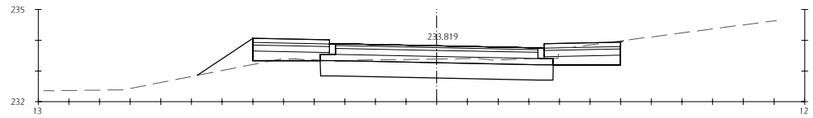

Pk=0+110

S. FIRME = 7.37 m2.
S. D_TIERRA = 5.97 m2.
S. SUELO_SEL_1 = 3.79 m2.
S. TERRAPLEN = 0.82 m2.

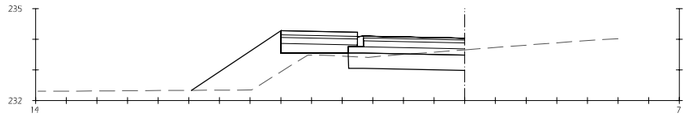

Pk=0+120

S. FIRME = 3.69 m2.
S. D_TIERRA = 5.32 m2.
S. SUELO_SEL_1 = 1.90 m2.
S. TERRAPLEN = 2.94 m2.

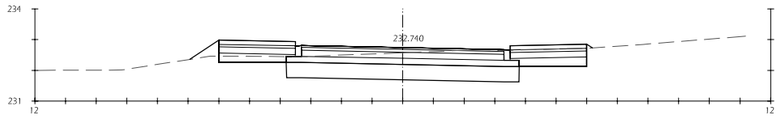

Pk=0+160

S. FIRME = 7.37 m2.
S. D_TIERRA = 8.35 m2.
S. SUELO_SEL_1 = 3.79 m2.
S. TERRAPLEN = 0.24 m2.

TITULO	PROMOTOR	ARQUITECTOS	INGENIEROS DE CAMINOS C. Y P.	CÓDIGO DE PLANO	DESIGNACIÓN	FECHA
TEXTO REFUNDIDO Proyecto de Urbanización FASE II CORREDOR VERDE OLIVER- VALDEFIERRO	Zaragoza AYUNTAMIENTO	TEÓFILO MARTÍN, FRANCISCO BERRUETE, CARLOS LABARTA, GERARDO MOLPECERES	CARLOS MARTÍN, JOAQUÍN BERNAD, FELIX ROYO, JOSÉ ANTONIO ALONSO	9.2 HOJA 37 DE 86	PERFILES TRANSVERSALES CORREDOR VERDE (TRAMO 2) EJE 5	NOVIEMBRE 2008 ESCALA 1 / 200